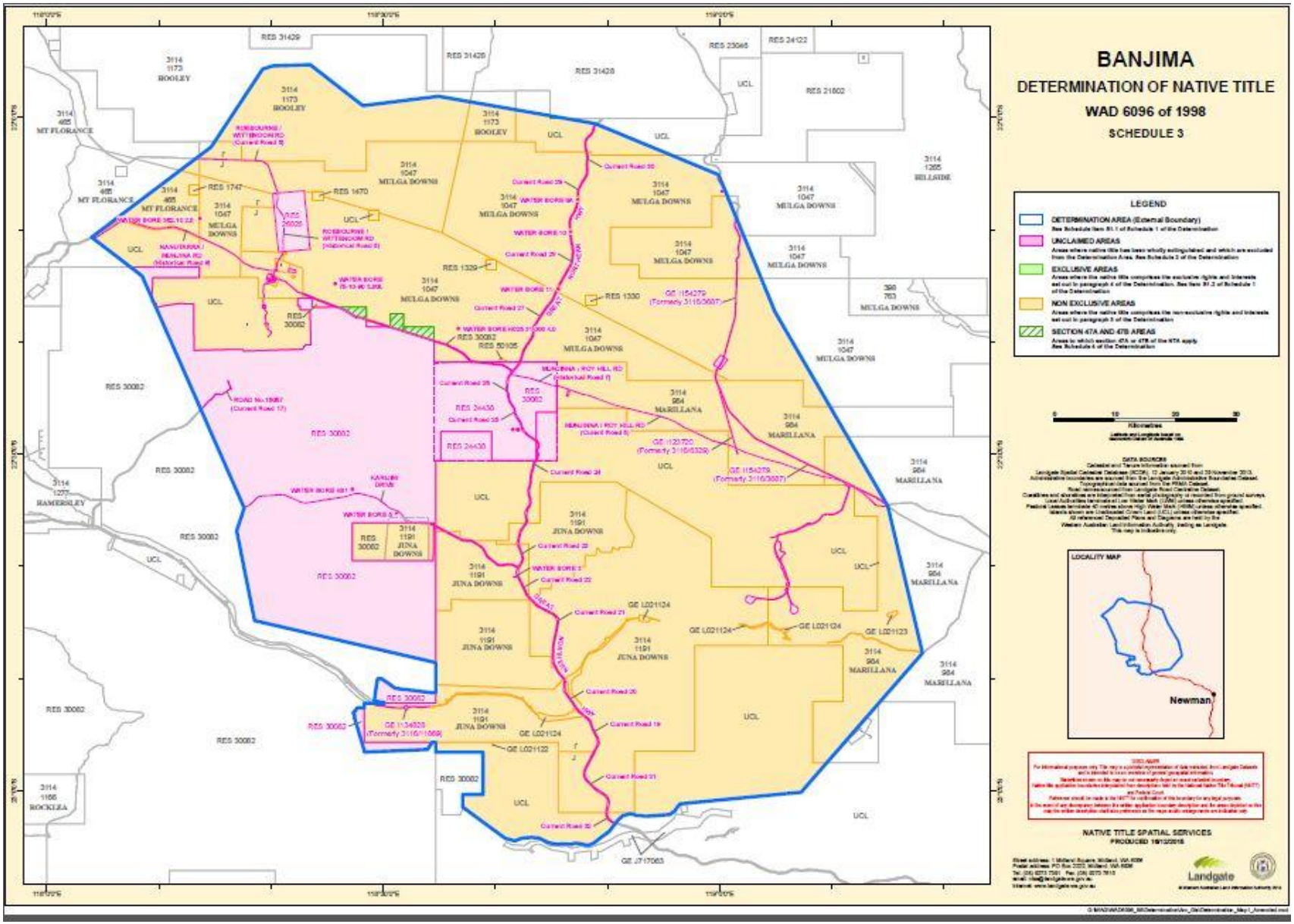
BANJIMA
DETERMINATION OF NATIVE TITLE
WAD 6096 of 1998
SCHEDULE 3
LEGEND
DETERMINATION AREA (External Boundary)
UNCLAIMED AREAS
EXCLUSIVE AREAS
NON EXCLUSIVE AREAS
SECTION 47A AND 47B AREAS
LOCALITY MAP
Newman
NATIVE TITLE SPATIAL SERVICES
Landgate

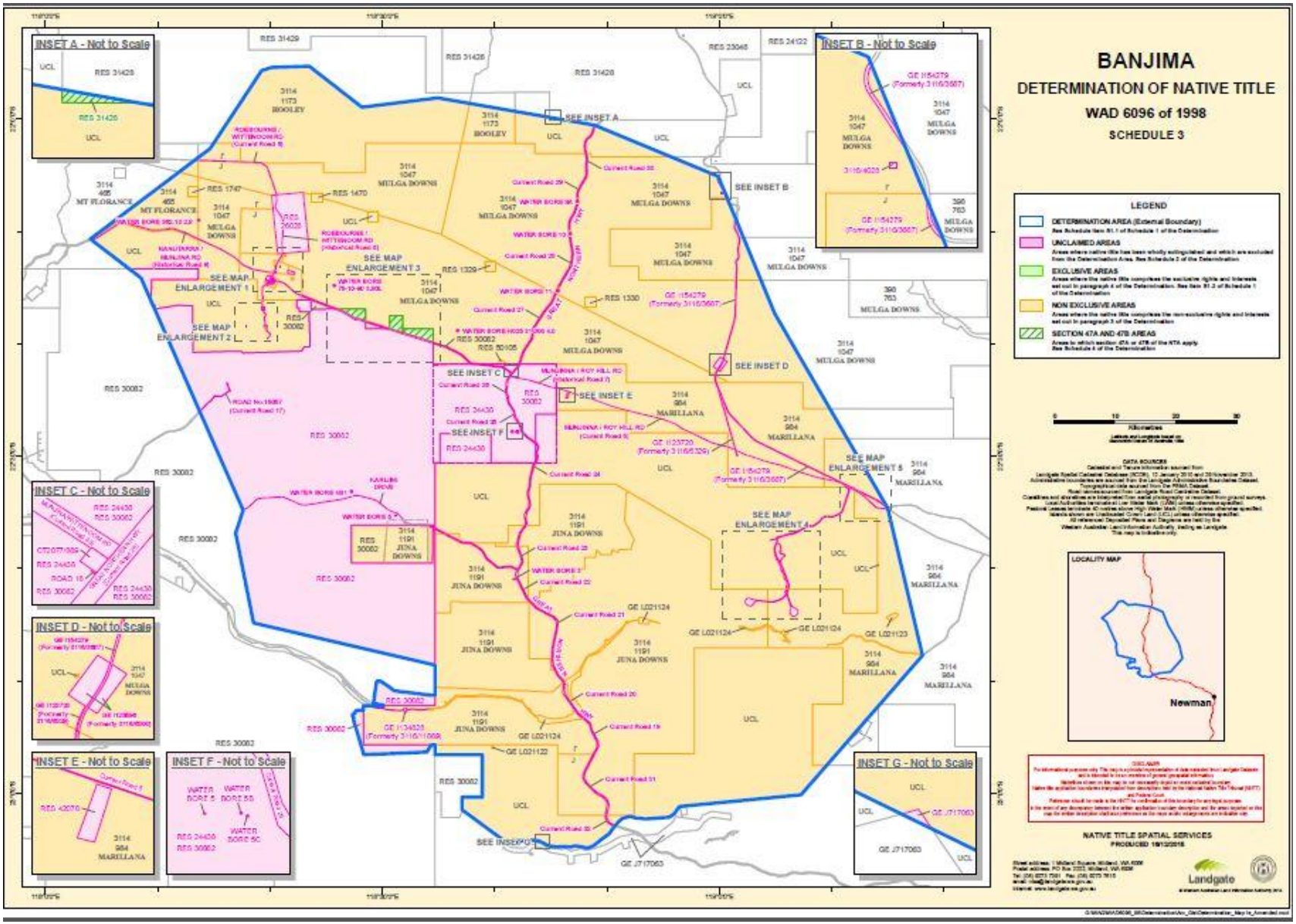
BANJIMA
DETERMINATION OF NATIVE TITLE
WAD 6096 of 1998
SCHEDULE 3
LEGEND
DETERMINATION AREA (External Boundary)
UNCLAIMED AREAS
EXCLUSIVE AREAS
NON EXCLUSIVE AREAS
SECTION 47A AND 47B AREAS
INSET A - Not to Scale
INSET B - Not to Scale
INSET C - Not to Scale
INSET D - Not to Scale
INSET E - Not to Scale
INSET F - Not to Scale
INSET G - Not to Scale
SEE INSET A
SEE INSET B
SEE INSET C
SEE INSET D
SEE INSET E
SEE INSET F
SEE MAP ENLARGEMENT 1
SEE MAP ENLARGEMENT 2
SEE MAP ENLARGEMENT 3
SEE MAP ENLARGEMENT 4
SEE MAP ENLARGEMENT 5
LOCALITY MAP
Newman
NATIVE TITLE SPATIAL SERVICES
Landgate

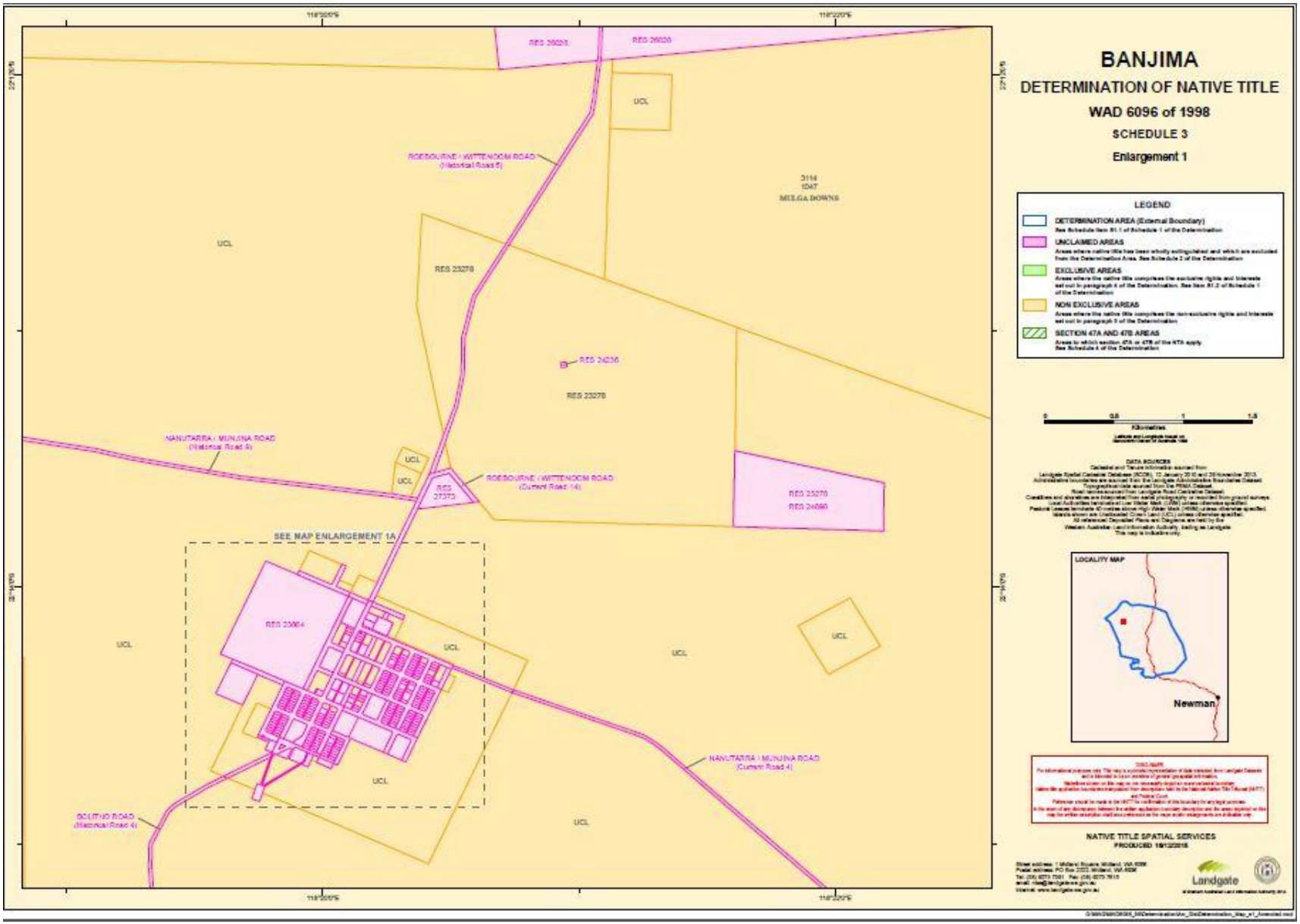
BANJIMA
DETERMINATION OF NATIVE TITLE
WAD 6096 of 1998
SCHEDULE 3
Enlargement 1
LEGEND
DETERMINATION AREA (External Boundary)
UNCLAIMED AREAS
EXCLUSIVE AREAS
NON EXCLUSIVE AREAS
SECTION 47A AND 47B AREAS
LOCALITY MAP
Newman
NATIVE TITLE SPATIAL SERVICES
Landgate
ROEBOURNE / WITTENOOM ROAD (Historical Road 5)
NANUTARRA / MUNJINA ROAD (Historical Road 9)
ROEBOURNE / WITTENOOM ROAD (Current Road 14)
SEE MAP ENLARGEMENT 1A
NANUTARRA / MUNJINA ROAD (Current Road 4)
BOLITHO ROAD (Historical Road 4)
MELGA DOWNS
UCL
RES 23278
RES 24236
RES 27373
RES 23064
RES 24090

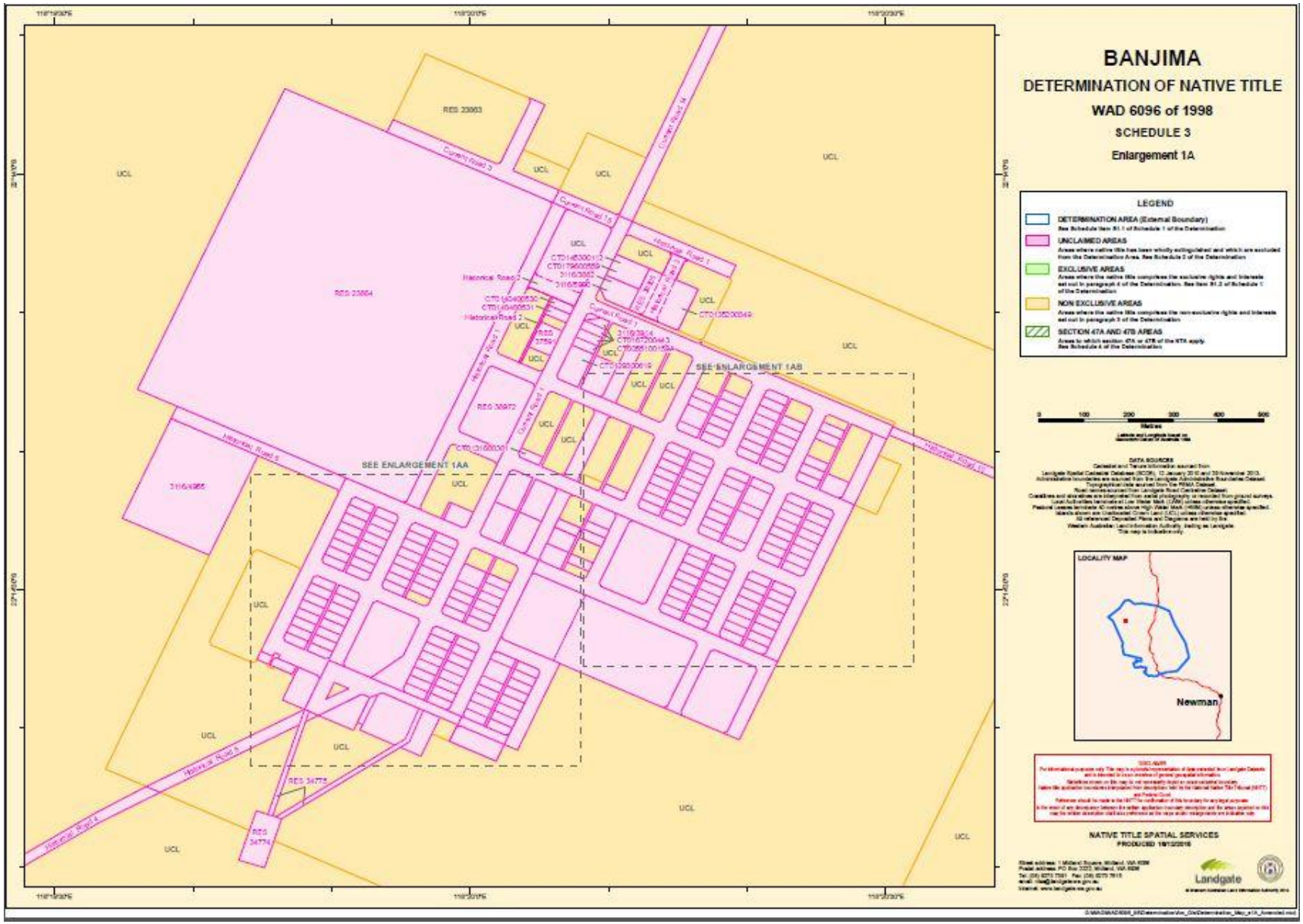
BANJIMA
DETERMINATION OF NATIVE TITLE
WAD 6096 of 1998
SCHEDULE 3
Enlargement 1A
LEGEND
DETERMINATION AREA (External Boundary)
UNCLAIMED AREAS
EXCLUSIVE AREAS
NON EXCLUSIVE AREAS
SECTION 47A AND 47B AREAS
SEE ENLARGEMENT 1AA
SEE ENLARGEMENT 1AB
LOCALITY MAP
Newman
NATIVE TITLE SPATIAL SERVICES
Landgate

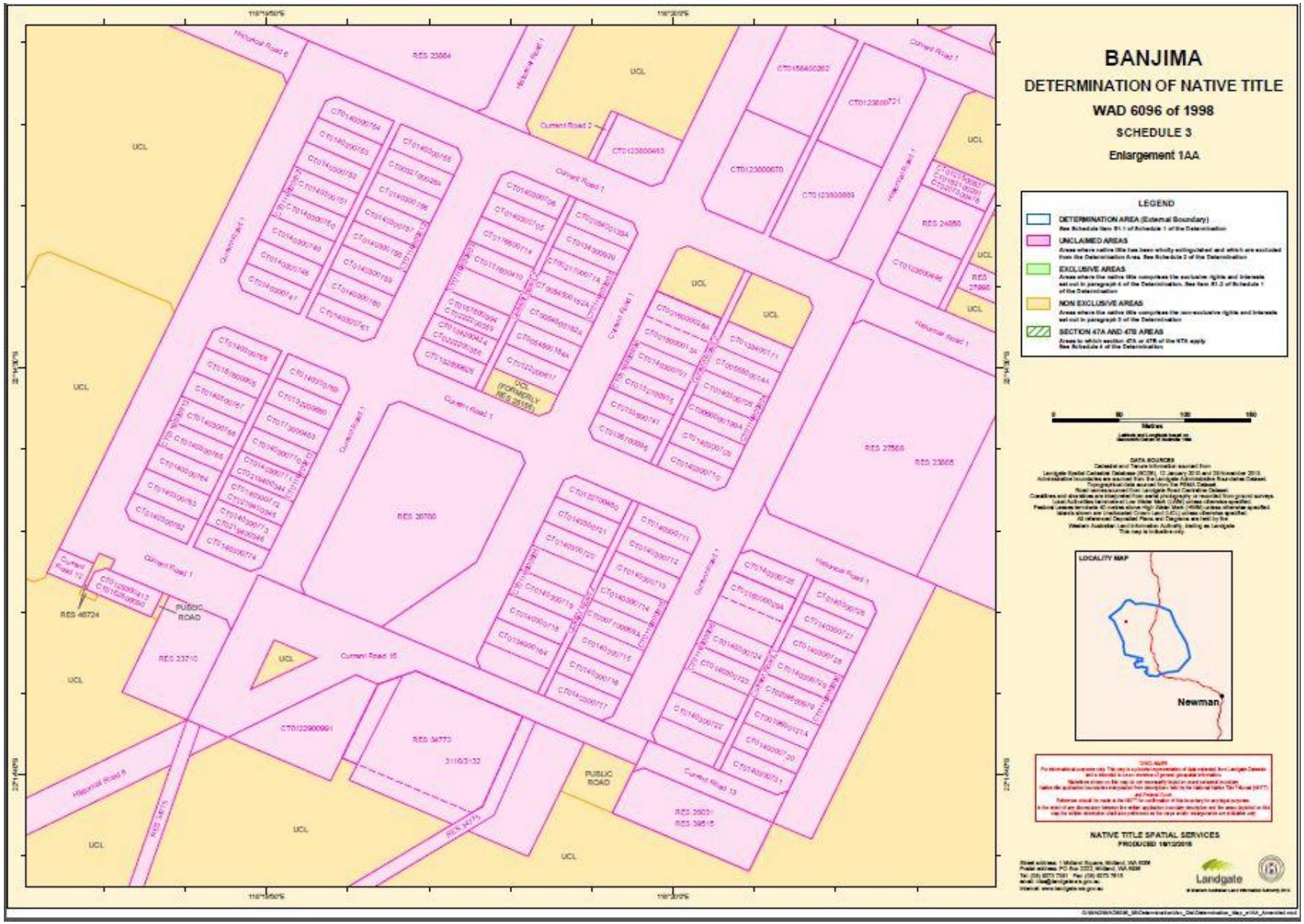
BANJIMA
DETERMINATION OF NATIVE TITLE
WAD 6096 of 1998
SCHEDULE 3
Enlargement 1AA
LEGEND
DETERMINATION AREA (External Boundary)
UNCLAIMED AREAS
EXCLUSIVE AREAS
NON EXCLUSIVE AREAS
SECTION 47A AND 47B AREAS
LOCALITY MAP
Newman
NATIVE TITLE SPATIAL SERVICES
Landgate
UCL
PUBLIC ROAD

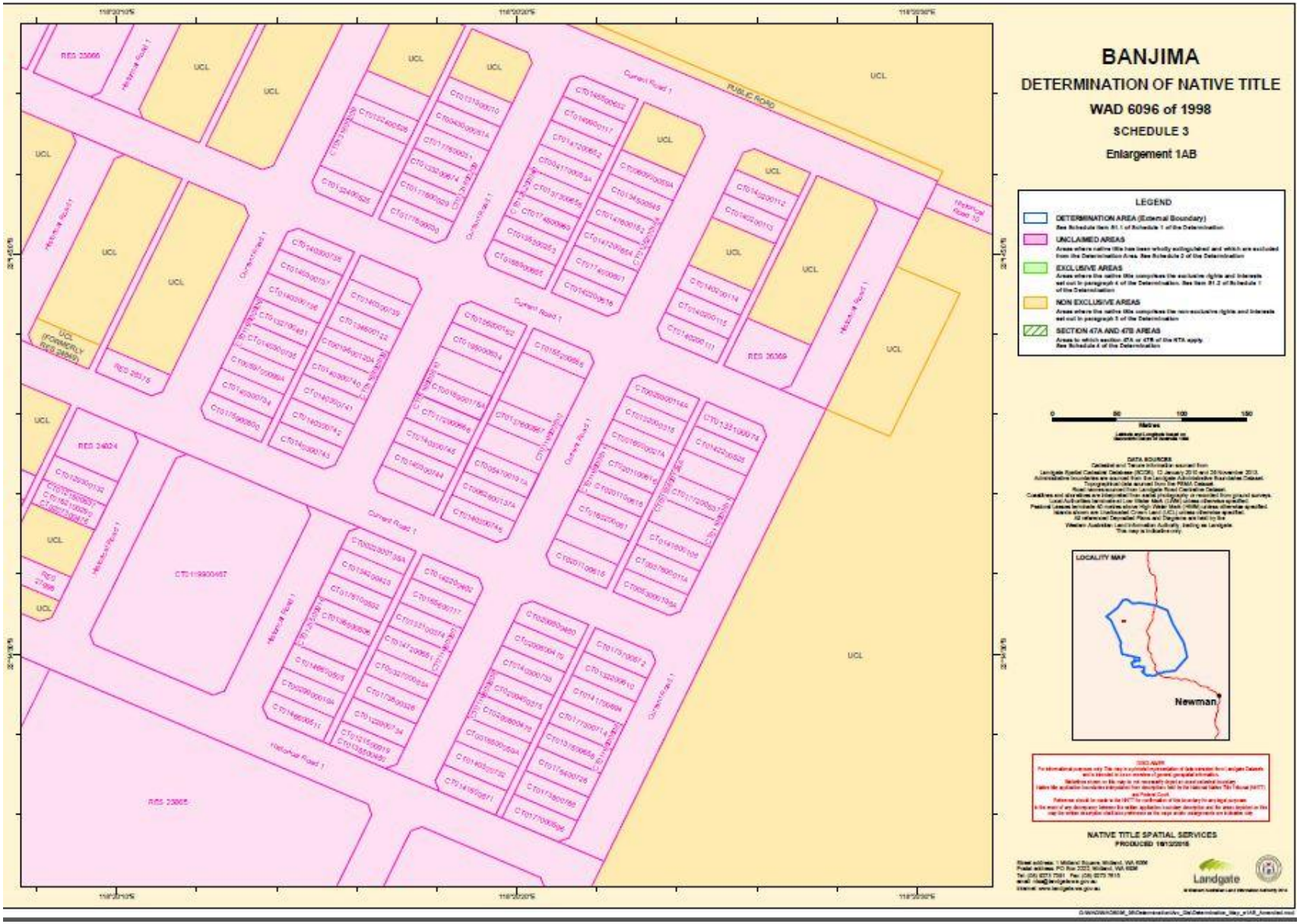
BANJIMA
DETERMINATION OF NATIVE TITLE
WAD 6096 of 1998
SCHEDULE 3
Enlargement 1AB
LEGEND
DETERMINATION AREA (External Boundary)
UNCLAIMED AREAS
EXCLUSIVE AREAS
NON EXCLUSIVE AREAS
SECTION 47A AND 47B AREAS
LOCALITY MAP
Newman
NATIVE TITLE SPATIAL SERVICES
Landgate
UCL
PUBLIC ROAD

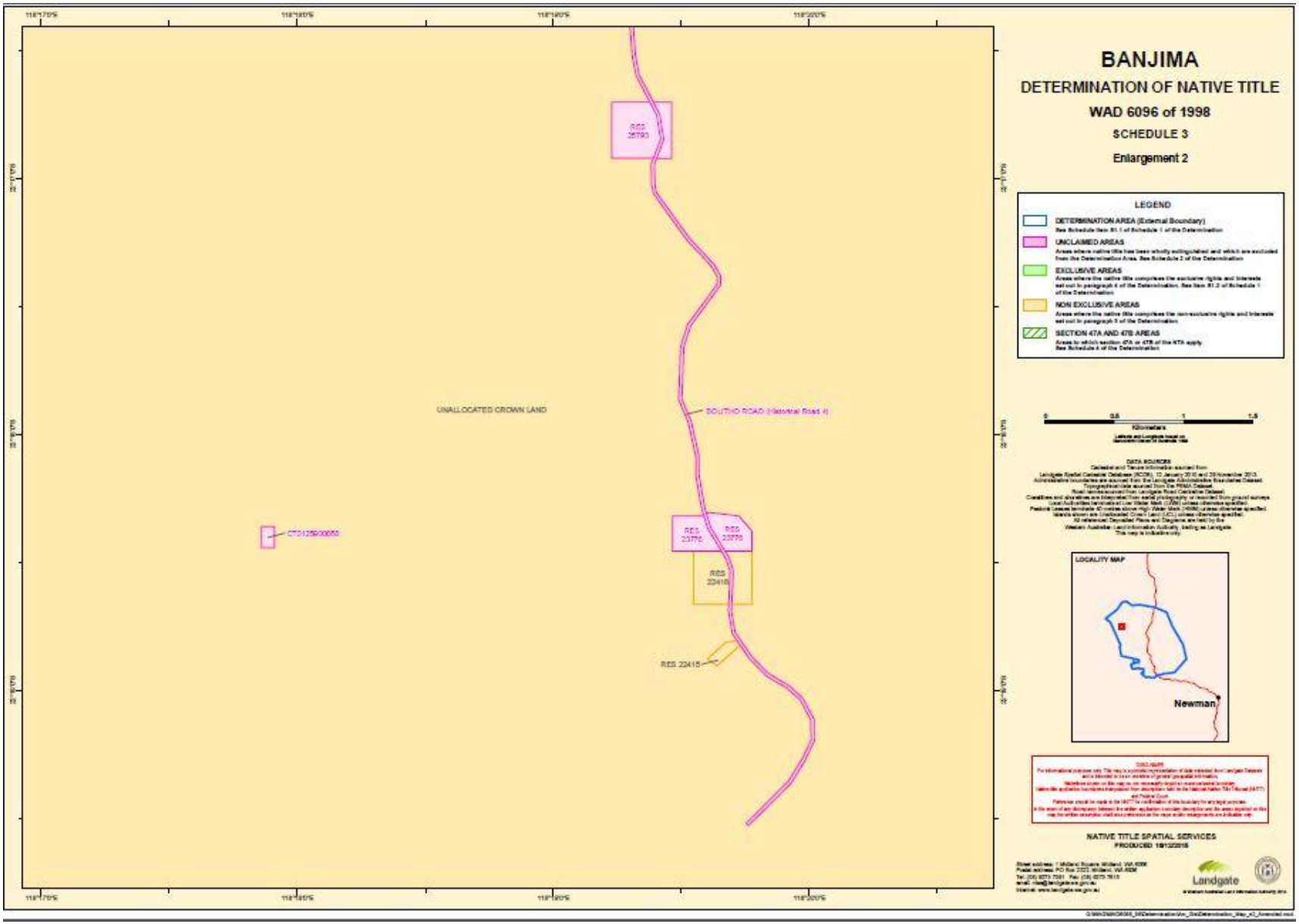
BANJIMA
DETERMINATION OF NATIVE TITLE
WAD 6096 of 1998
SCHEDULE 3
Enlargement 2
LEGEND
DETERMINATION AREA (External Boundary)
UNCLAIMED AREAS
EXCLUSIVE AREAS
NON EXCLUSIVE AREAS
SECTION 47A AND 47B AREAS
UNALLOCATED CROWN LAND
SOUTHO ROAD (Historical Road 4)
RES 25793
RES 23776
RES 23776
RES 22416
RES 22415
CT012590050
LOCALITY MAP
Newman
NATIVE TITLE SPATIAL SERVICES
Landgate

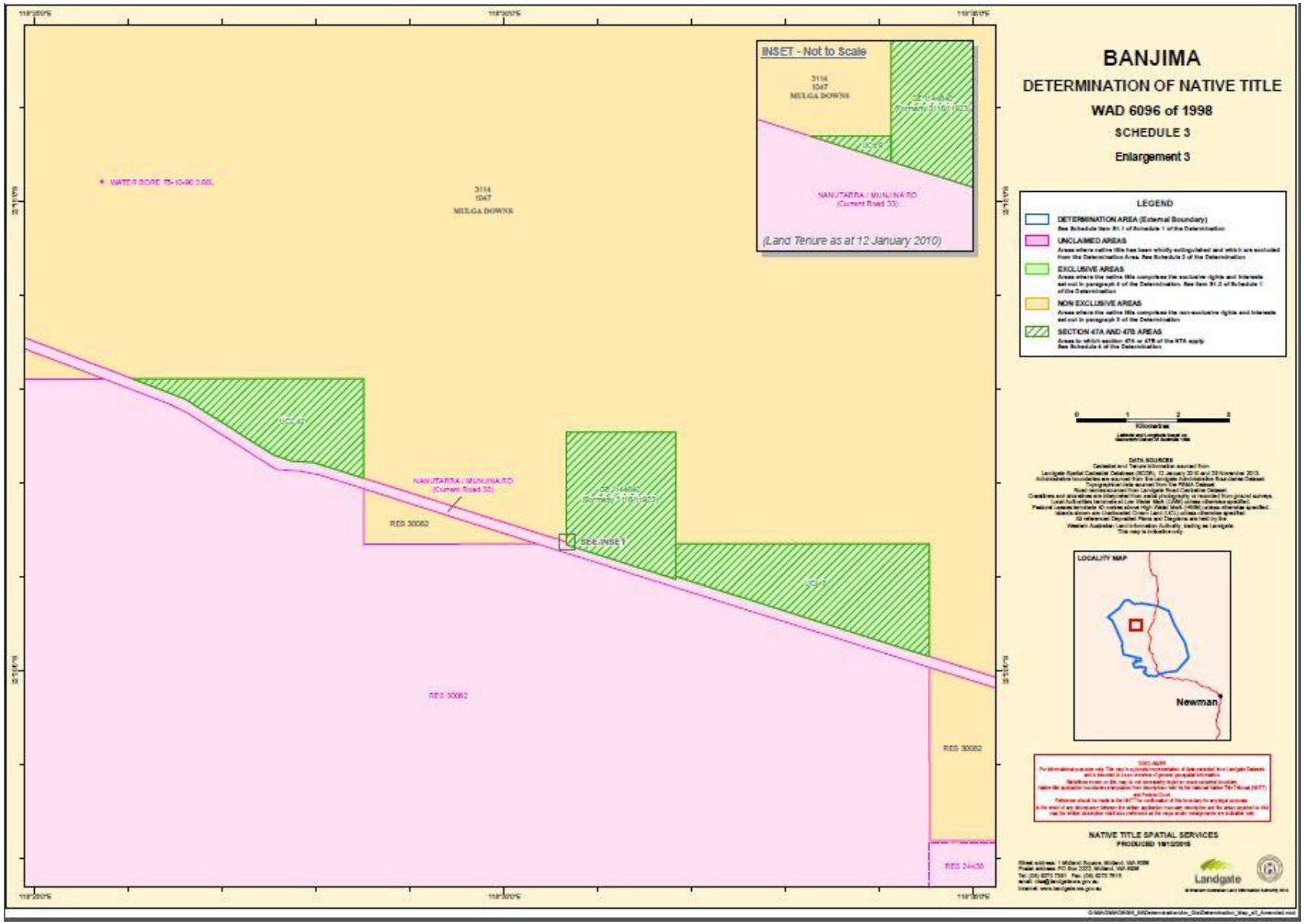
BANJIMA
DETERMINATION OF NATIVE TITLE
WAD 6096 of 1998
SCHEDULE 3
Enlargement 3
INSET - Not to Scale
(Land Tenure as at 12 January 2010)
LEGEND
DETERMINATION AREA (External Boundary)
UNCLAIMED AREAS
EXCLUSIVE AREAS
NON EXCLUSIVE AREAS
SECTION 47A AND 47B AREAS
LOCALITY MAP
Newman
NATIVE TITLE SPATIAL SERVICES
Landgate

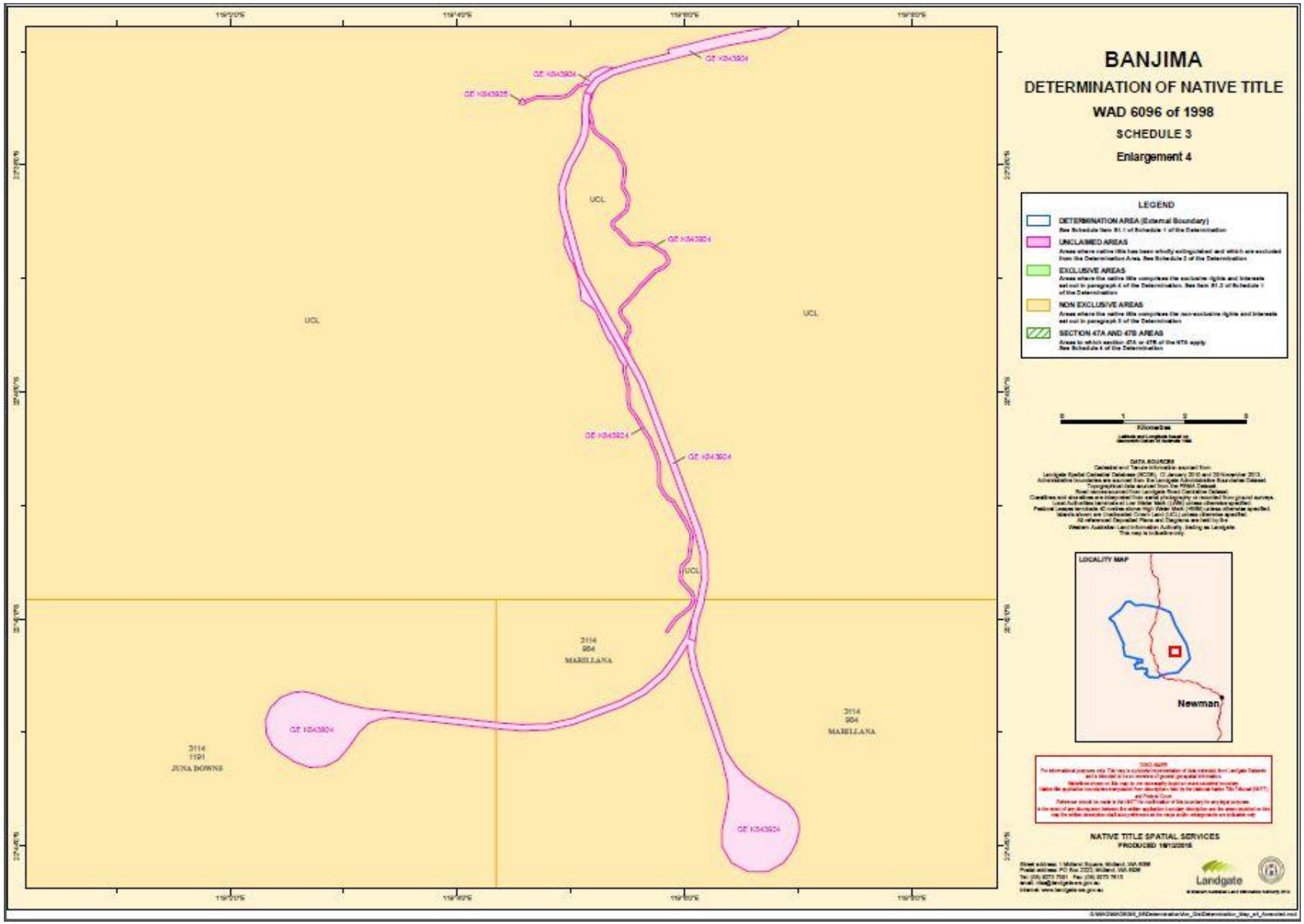
BANJIMA
DETERMINATION OF NATIVE TITLE
WAD 6096 of 1998
SCHEDULE 3
Enlargement 4
LEGEND
DETERMINATION AREA (External Boundary)
UNCLAIMED AREAS
EXCLUSIVE AREAS
NON EXCLUSIVE AREAS
SECTION 47A AND 47B AREAS
UCL
UCL
UCL
UCL
GE K043924
GE K043925
3114
904
MARILLANA
3114
904
MARILLANA
3114
1191
JUNA DOWNS
LOCALITY MAP
Newman
NATIVE TITLE SPATIAL SERVICES
Landgate

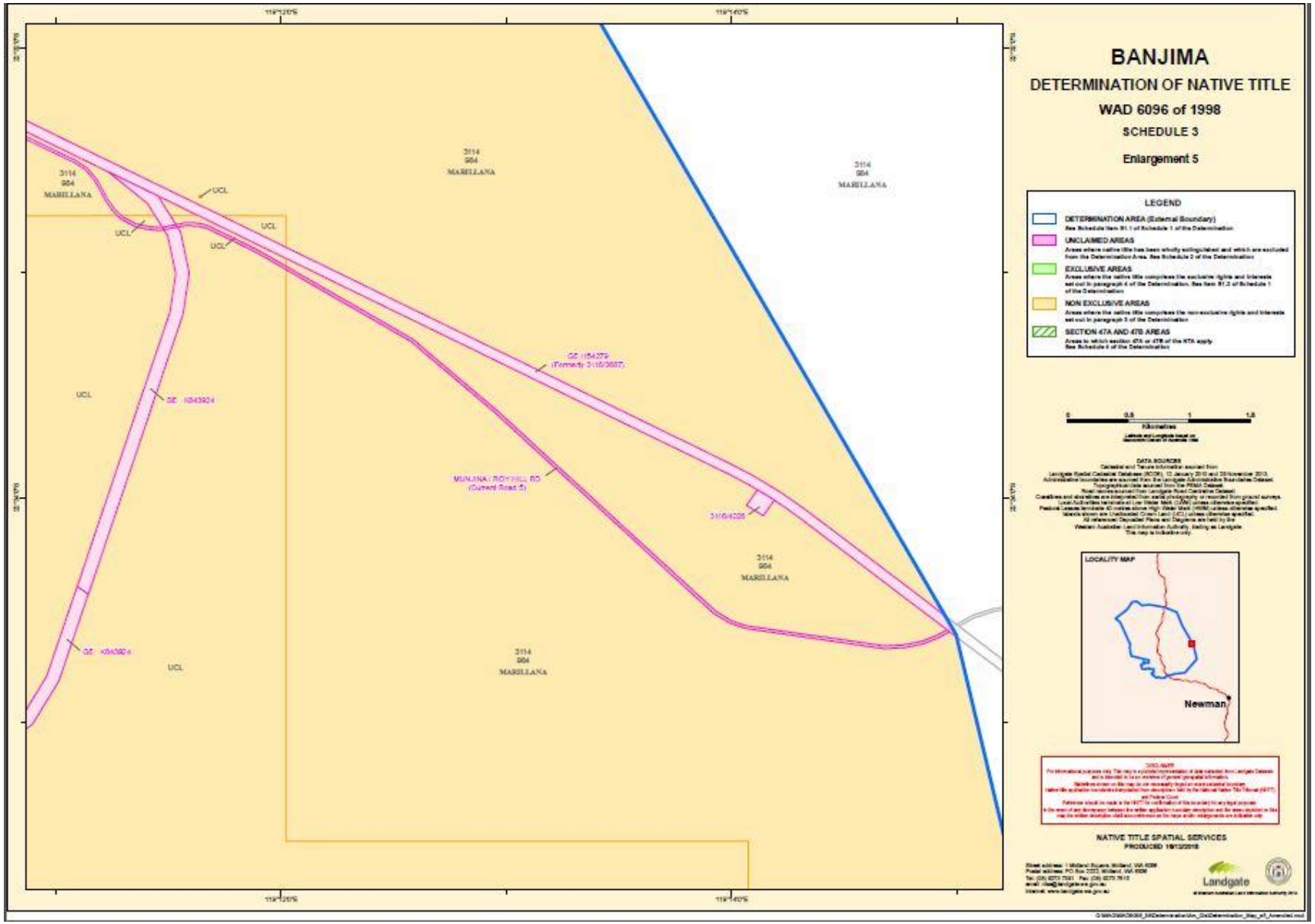
BANJIMA
DETERMINATION OF NATIVE TITLE
WAD 6096 of 1998
SCHEDULE 3
Enlargement 5
LEGEND
DETERMINATION AREA (External Boundary)
UNCLAIMED AREAS
EXCLUSIVE AREAS
NON EXCLUSIVE AREAS
SECTION 47A AND 47B AREAS
LOCALITY MAP
Newman
NATIVE TITLE SPATIAL SERVICES
Landgate
3114
984
MARILLANA
UCL
MUNJINA / ROYHILL RD
(Current Road 5)